


WHY ARE WE HERE?

TO GAIN COMMUNITY INPUT INTO THE COVENTRY ROAD STREET CALMING INITIATIVE



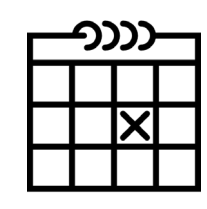
Areas of Concern

- Traffic Speeds and Traffic Volumes
- Address Cut-Through Traffic
- Promote Safety
- Promote Multi-Modal (Bike, Pedestrian, and Vehicular) Initiatives

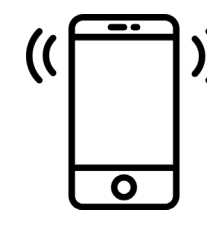
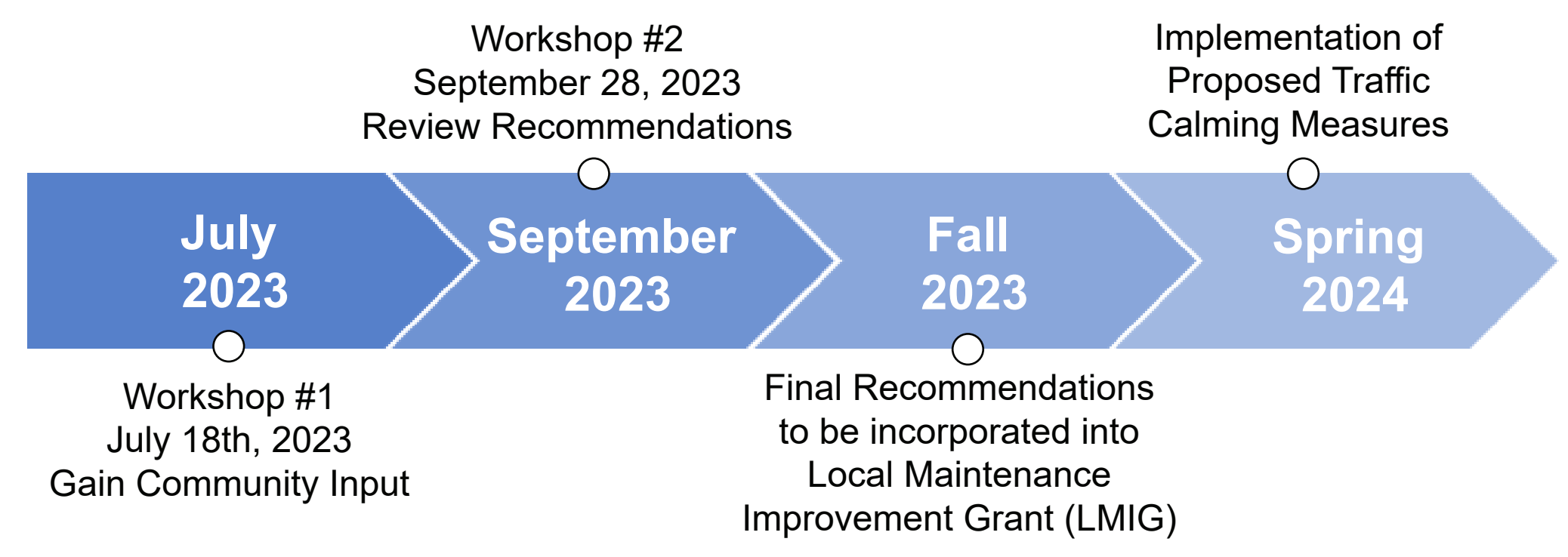


Project Area

Coventry Road
From Scott Boulevard to CSX Railroad
Approximately .3 miles long




Timeline / Schedule



Contact

John Boudreau
Public Involvement Lead

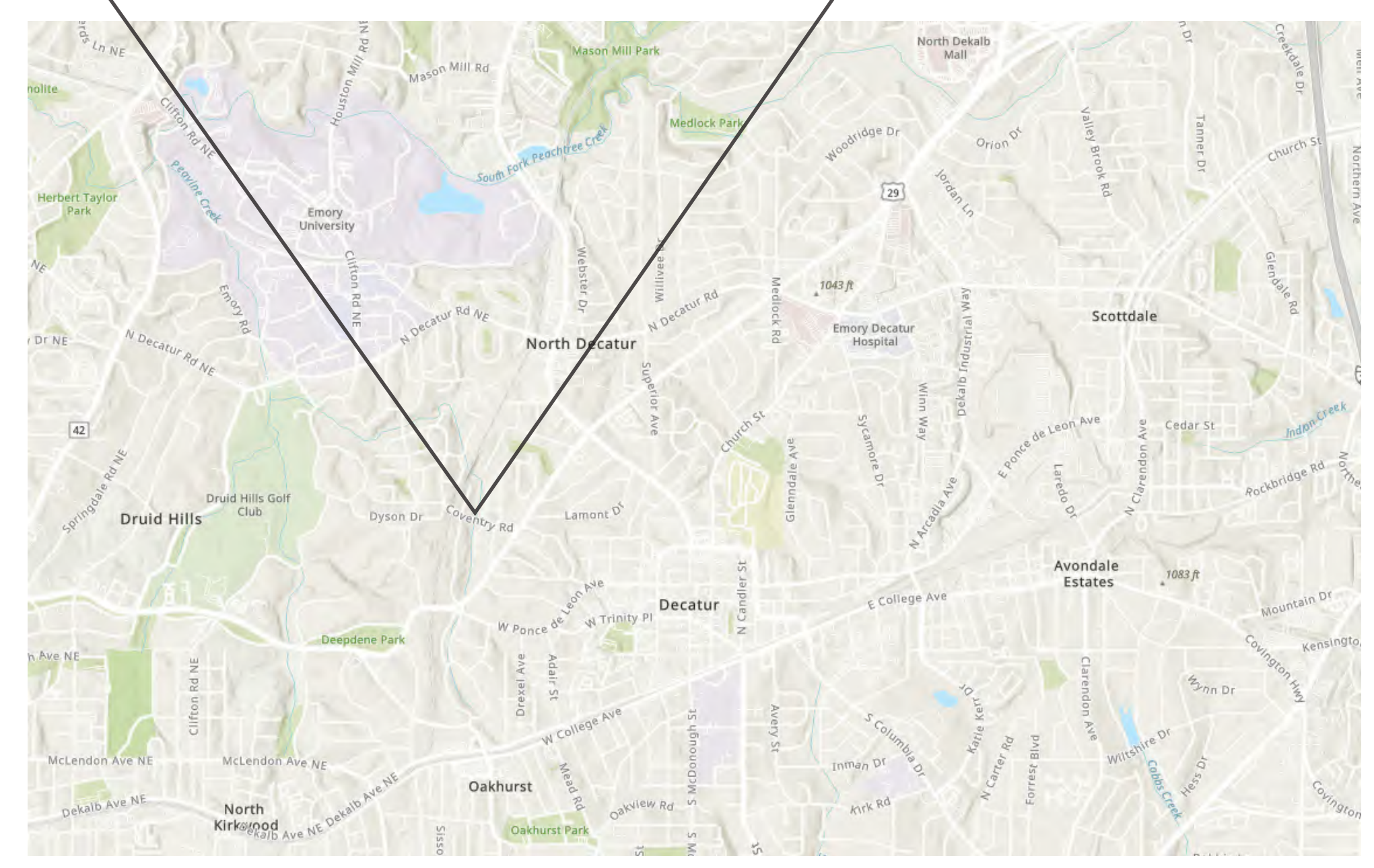
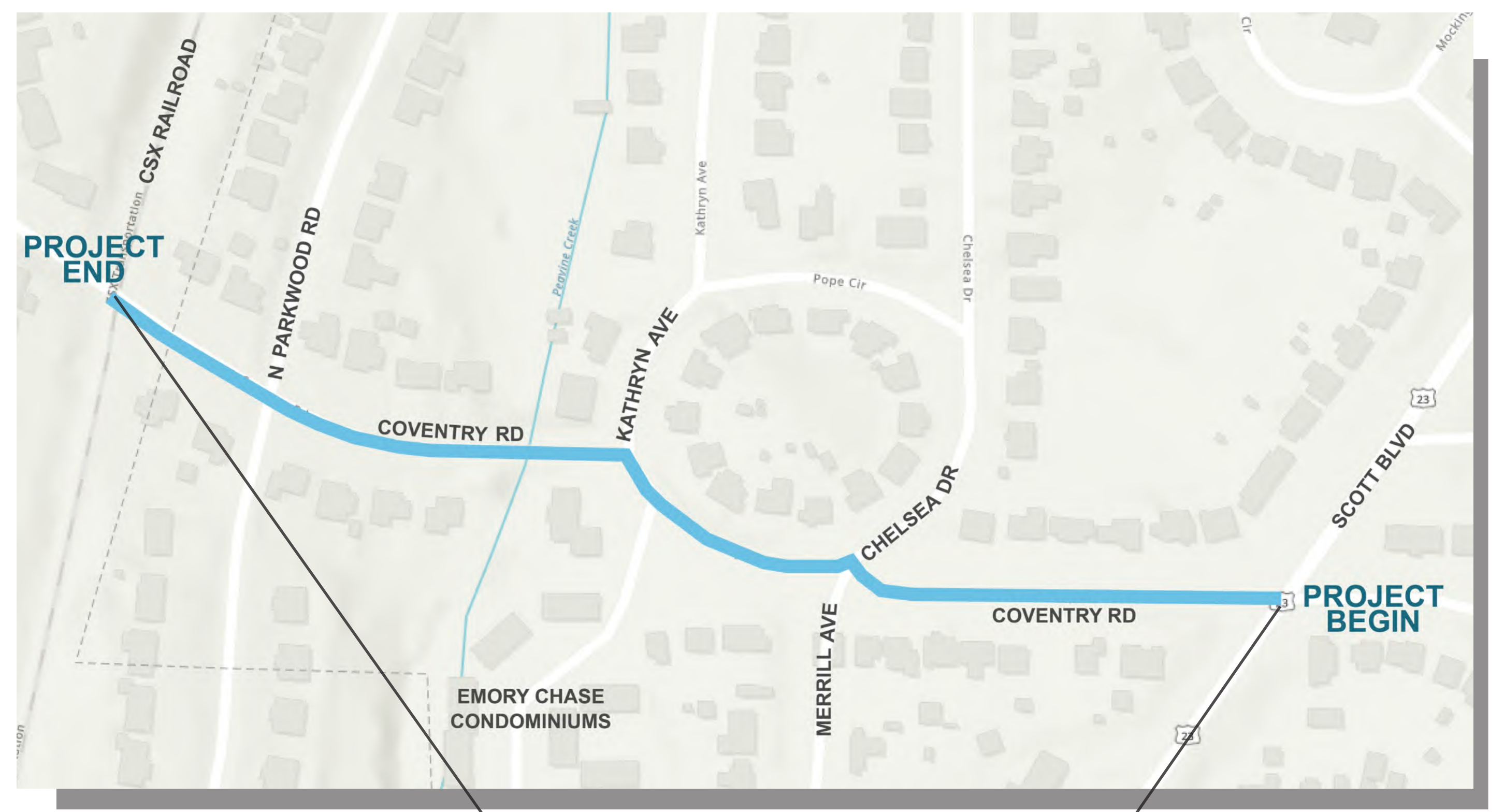
For comments and questions email:
John.Boudreau@Atkinsglobal.com



Scan for
Online Survey




Location Map



COVENTRY ROAD TRAFFIC CALMING INITIATIVE
OPEN HOUSE AND WORKSHOP | JULY 18, 2023



CITY OF DECATUR, GEORGIA COVENTRY ROAD TRAFFIC CALMING INITIATIVE OPEN HOUSE AND WORKSHOP | JULY 18, 2023



24 HR SPEED FREQUENCIES
COVENTRY RD B/N KATHRYN AVE AND N PARKWOOD RD

Direction	Number of Vehicles					
	≤15 mph	16-20 mph	21-25 mph	26-30 mph	31-35 mph	>35 mph
Eastbound	452	764	426	33	5	1
Westbound	630	641	250	16	0	0
Total	1,082	1,405	676	49	5	1
Percent Total	33.62%	43.66%	21.01%	1.52%	0.16%	0.03%

24 HR SPEED FREQUENCIES
COVENTRY RD B/N CHELSEA DR AND KATHRYN AVE

Direction	Number of Vehicles					
	≤15 mph	16-20 mph	21-25 mph	26-30 mph	31-35 mph	>35 mph
Eastbound	736	610	734	115	8	0
Westbound	692	711	704	98	1	0
Total	1,428	1,321	1,438	213	9	0
Percent Total	32.39%	29.96%	32.62%	4.83%	0.20%	0.00%

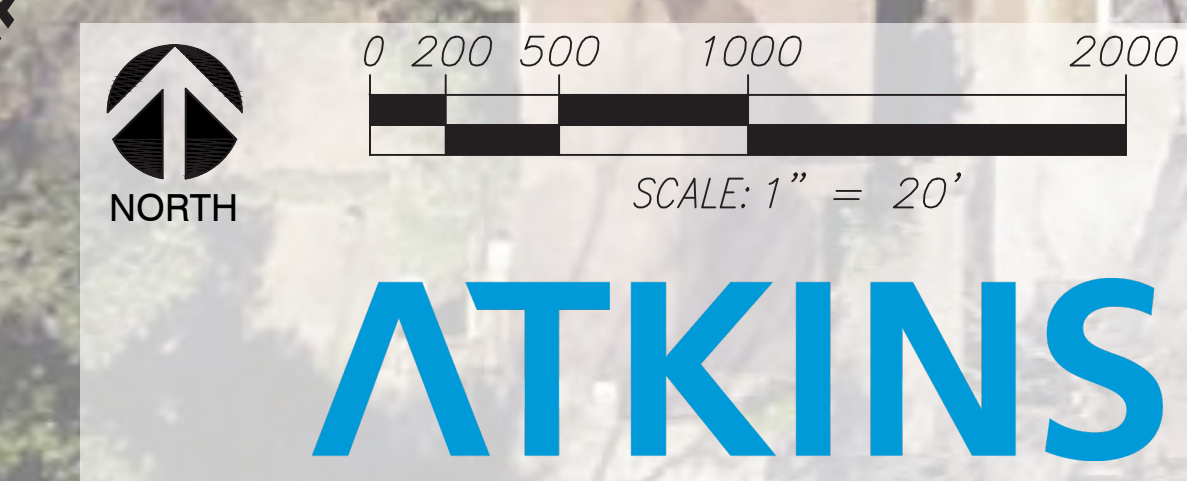
24 HR SPEED FREQUENCIES
COVENTRY RD WEST OF SCOTT BLVD

Direction	Number of Vehicles					
	≤15 mph	16-20 mph	21-25 mph	31-35 mph	>35 mph	
Eastbound	667	420	414	105	13	
Westbound	244	483	710	178	7	
Total	911	903	1,124	283	20	
Percent Total	28.10%	27.85%	34.67%	8.73%	0.62%	

24 - HOUR VEHICLE CLASSIFICATION
TOTAL COUNTS = 18,234
AUTO = 17,944
MED - TRK = 267
HVY - TRK = 23

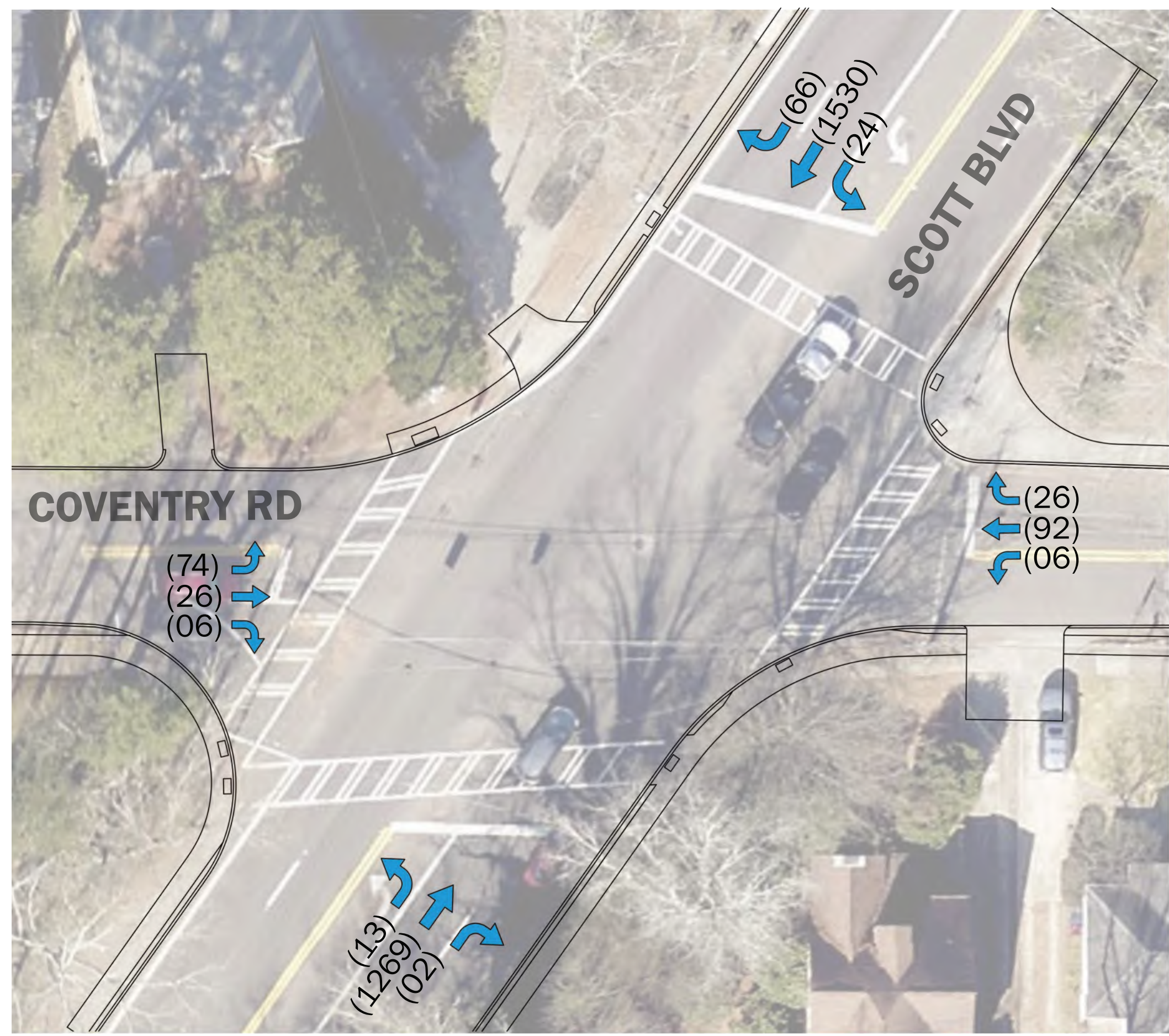


EXISTING CONDITIONS



ATKINS

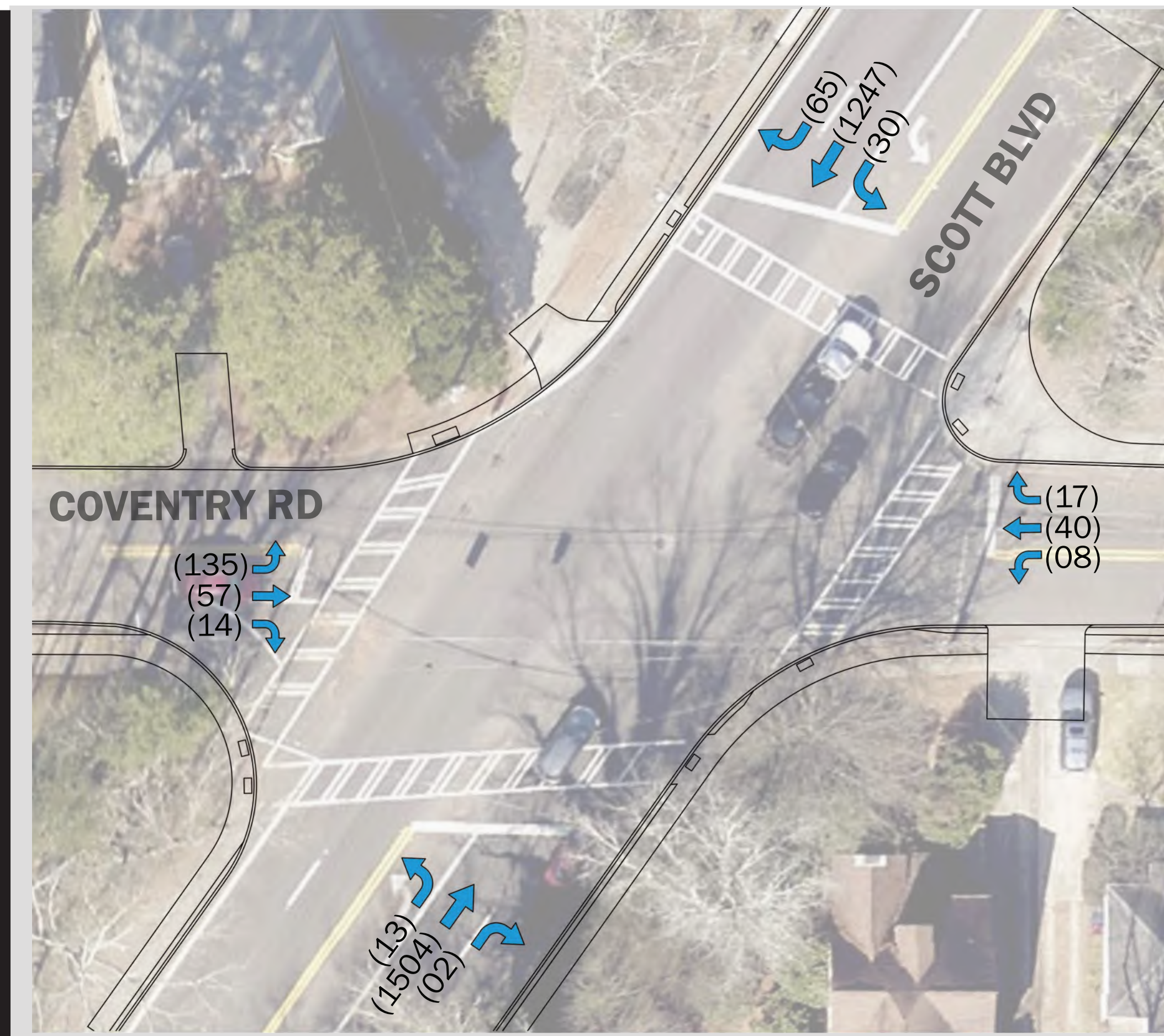
PEAK TURN MOVEMENT MAP



COVENTRY ROAD AND SCOTT BOULEVARD



COVENTRY ROAD AND MERRILL AVENUE AND CHELSEA DRIVE



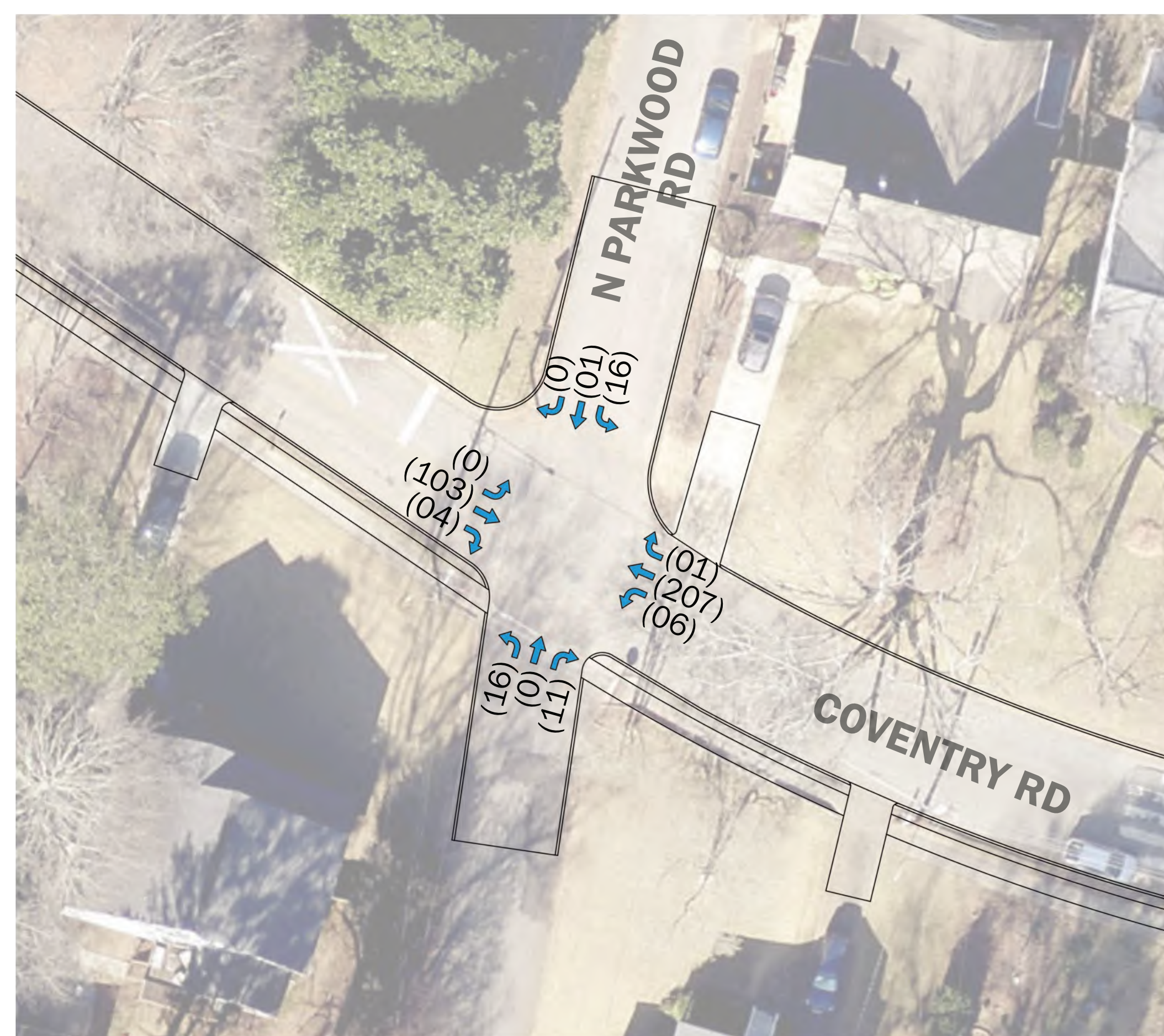
COVENTRY ROAD AND SCOTT BOULEVARD



COVENTRY ROAD AND MERRILL AVENUE AND CHELSEA DRIVE



COVENTRY ROAD AND KATHRYN DRIVE AND EMORY CHASE CONDOMINIUMS




COVENTRY ROAD AND N PARKWOOD ROAD



COVENTRY ROAD AND KATHRYN DRIVE AND EMORY CHASE CONDOMINIUMS



COVENTRY ROAD AND N PARKWOOD ROAD




COVENTRY ROAD AND CSX RAILROAD

**AM PEAK HOUR
(7:15AM TO 8:15AM)**



COVENTRY ROAD AND CSX RAILROAD

**PM PEAK HOUR
(4:45PM TO 5:45PM)**



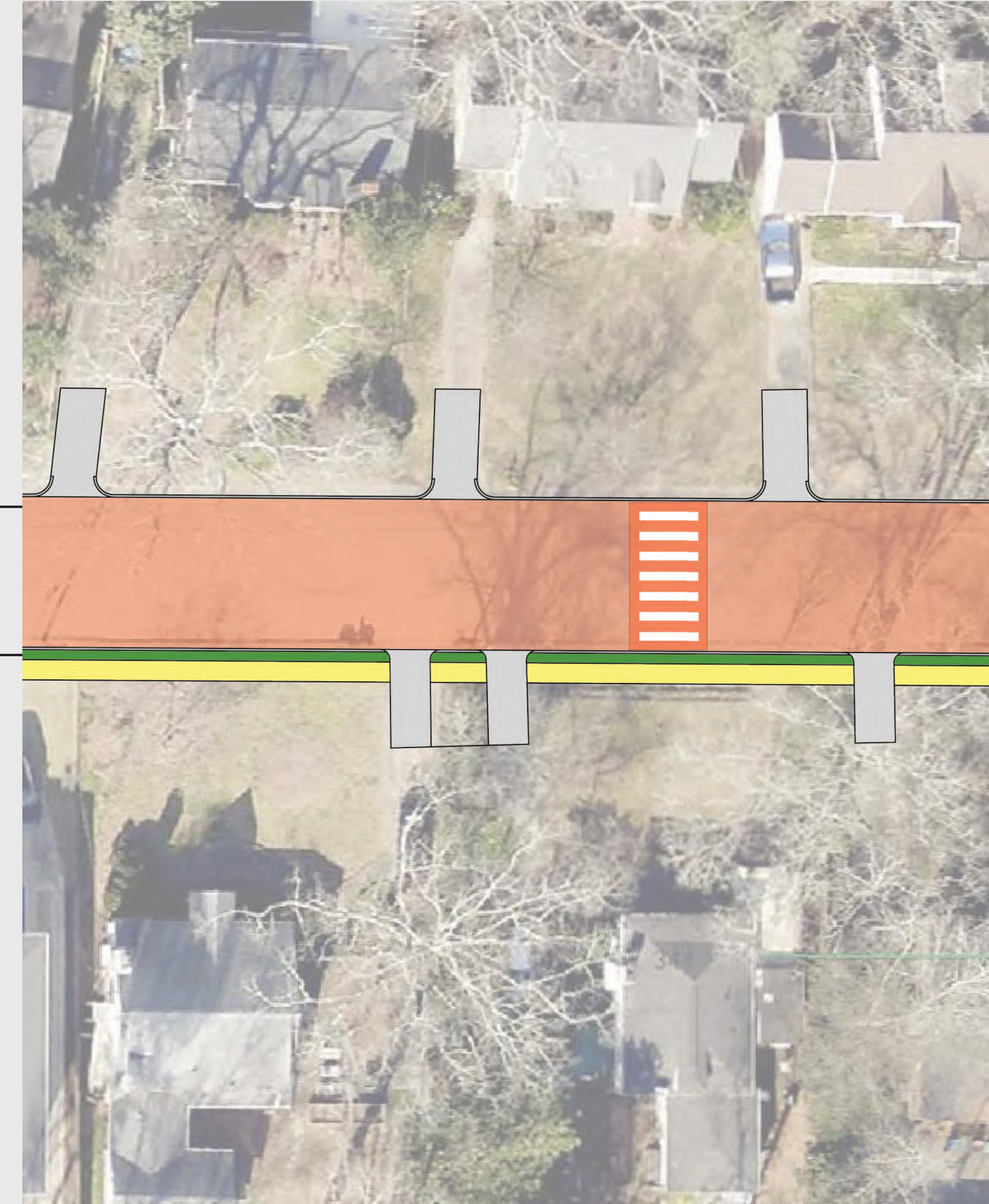
COVENTRY ROAD TRAFFIC CALMING INITIATIVE
OPEN HOUSE AND WORKSHOP | JULY 18, 2023



COVENTRY ROAD PEDESTRIAN IMPROVEMENTS

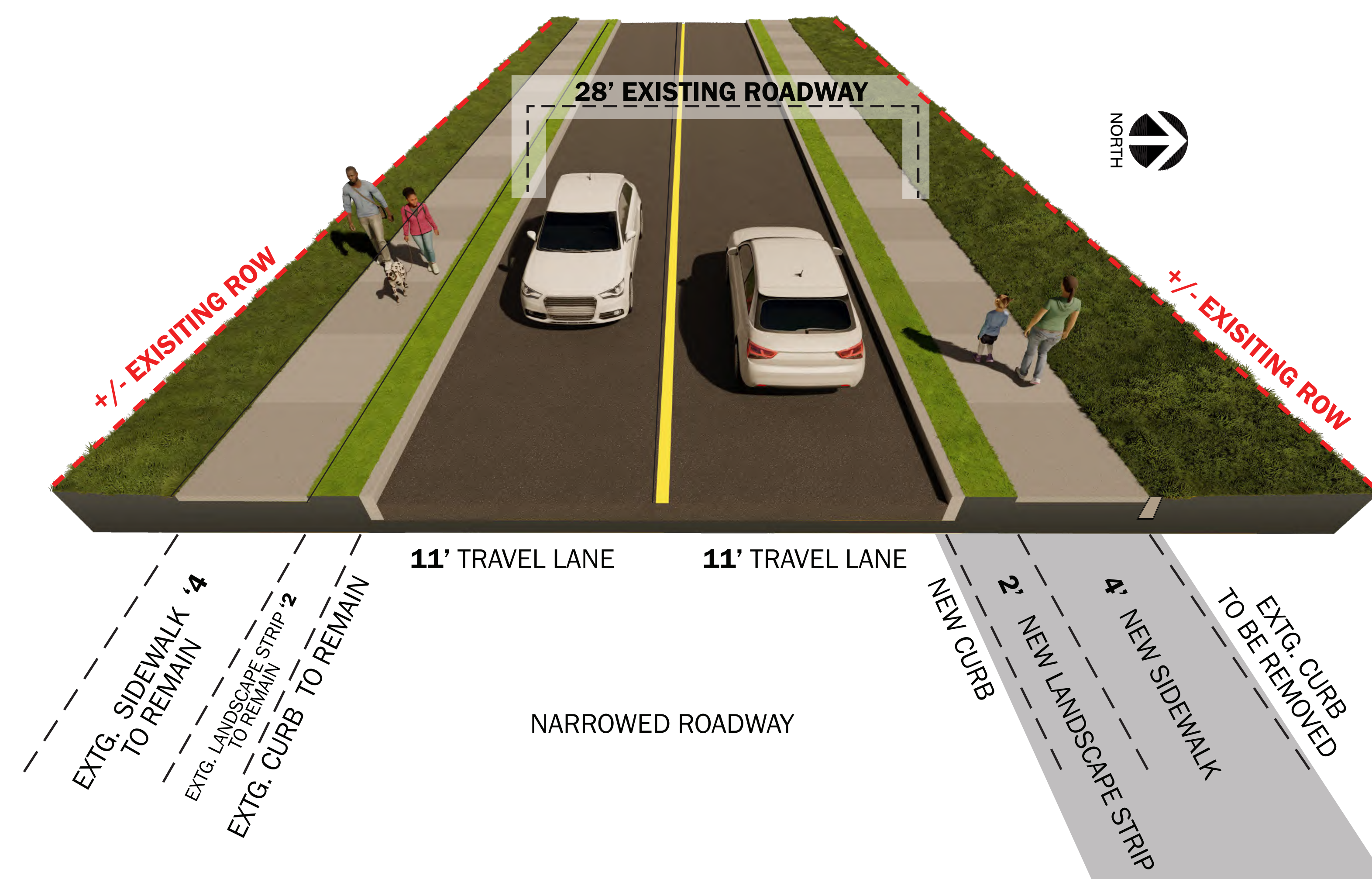
EXISTING CONDITIONS

- NO SEPERATE BIKE FACILITIES
- NO SIDEWALK ON NORTH SIDE OF STREET
- WIDE STREET (26-28' +/-)
NO DESIGNATED SIDE FOR STREET PARKING
- 2' WIDE LANDSCAPE STRIP
3-4' WIDE SIDEWALK
- NO MIDBLOCK CROSSWALKS
(EXISTING SPEED HUMPS DO NOT CONNECT TO SIDEWALK)



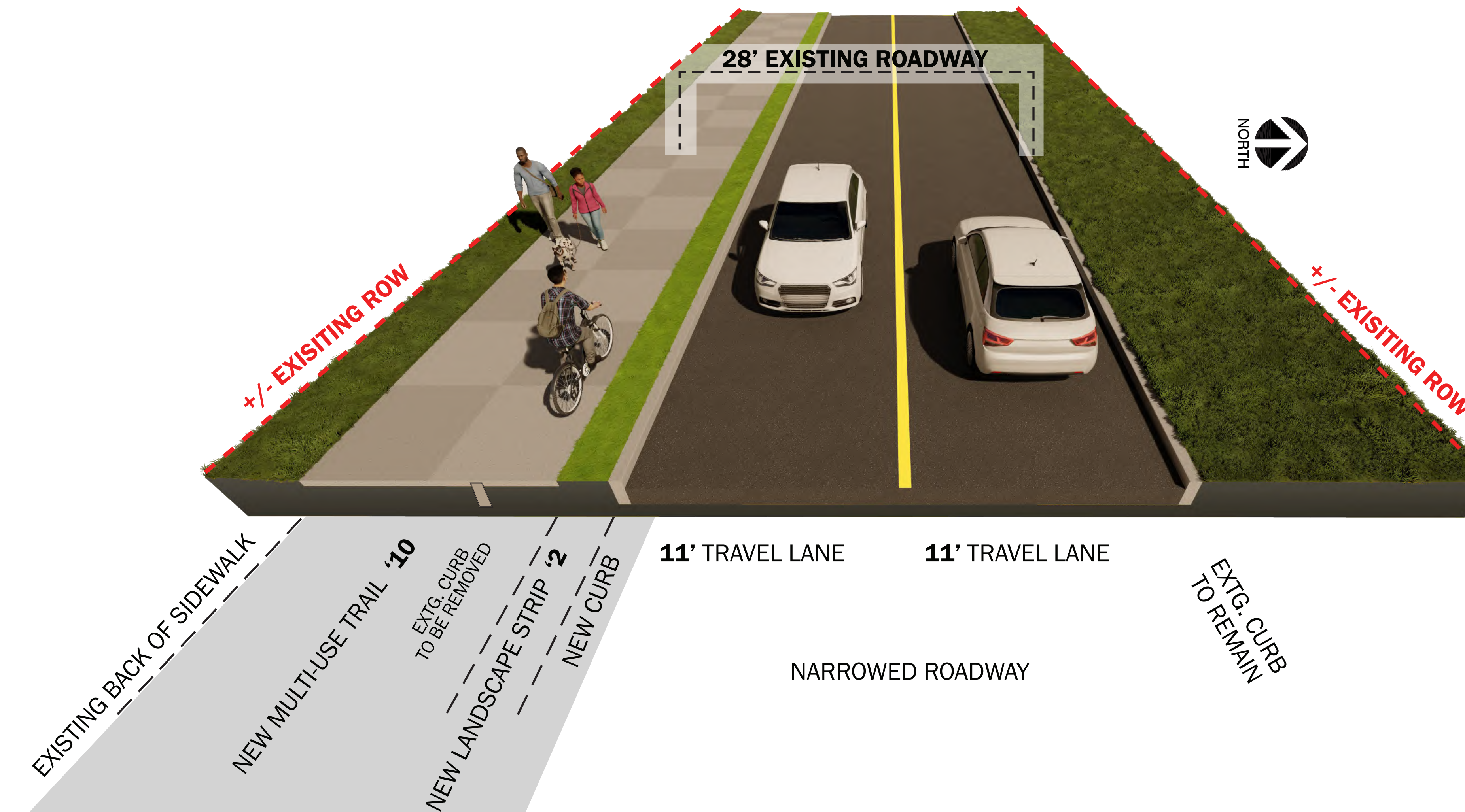
EXISTING SECTION

NEW SIDEWALK ADDITION TO NORTH SIDE OF COVENTRY ROAD



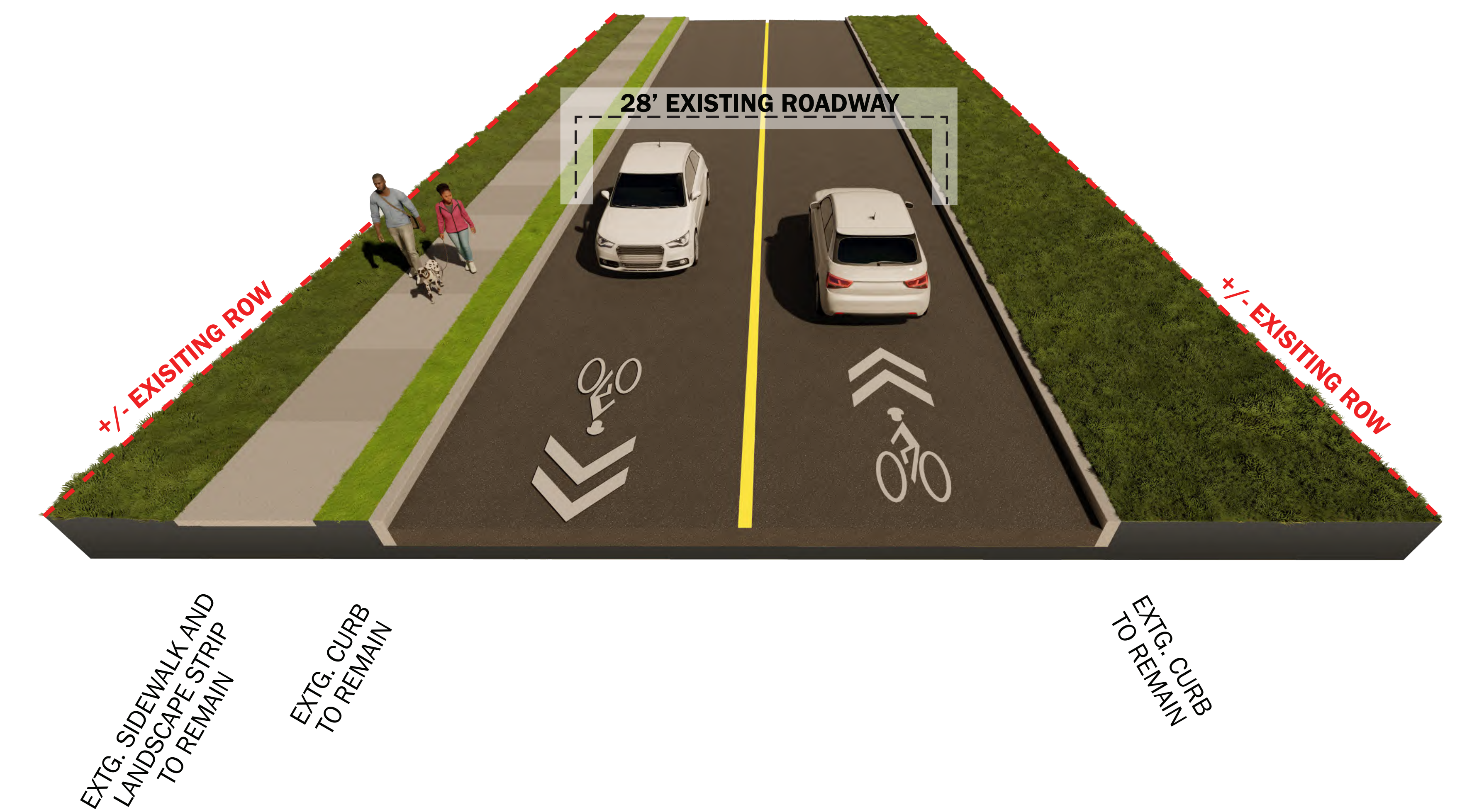
NOTE: ADDITIONAL SIDEWALK AND LANDSCAPE STRIP ARE CONSTRUCTED OVER EXISTING ROADWAY ON NORTHSIDE OF COVENTRY ROAD.

NEW SHARED USE PATH SOUTHSIDE OF COVENTRY ROAD




NOTE: MULTI-USE TRAIL TO BE CONSTRUCTED OVER EXISTING ROADWAY ONSOUTHSIDE OF COVENTRY ROAD.

NEW SHARED LANE MARKING (SHARROWS)



NOTE: ADD SHARROW DESIGNATION TO EXISTING TRAVEL LANES.

DESIGN OPTIONS



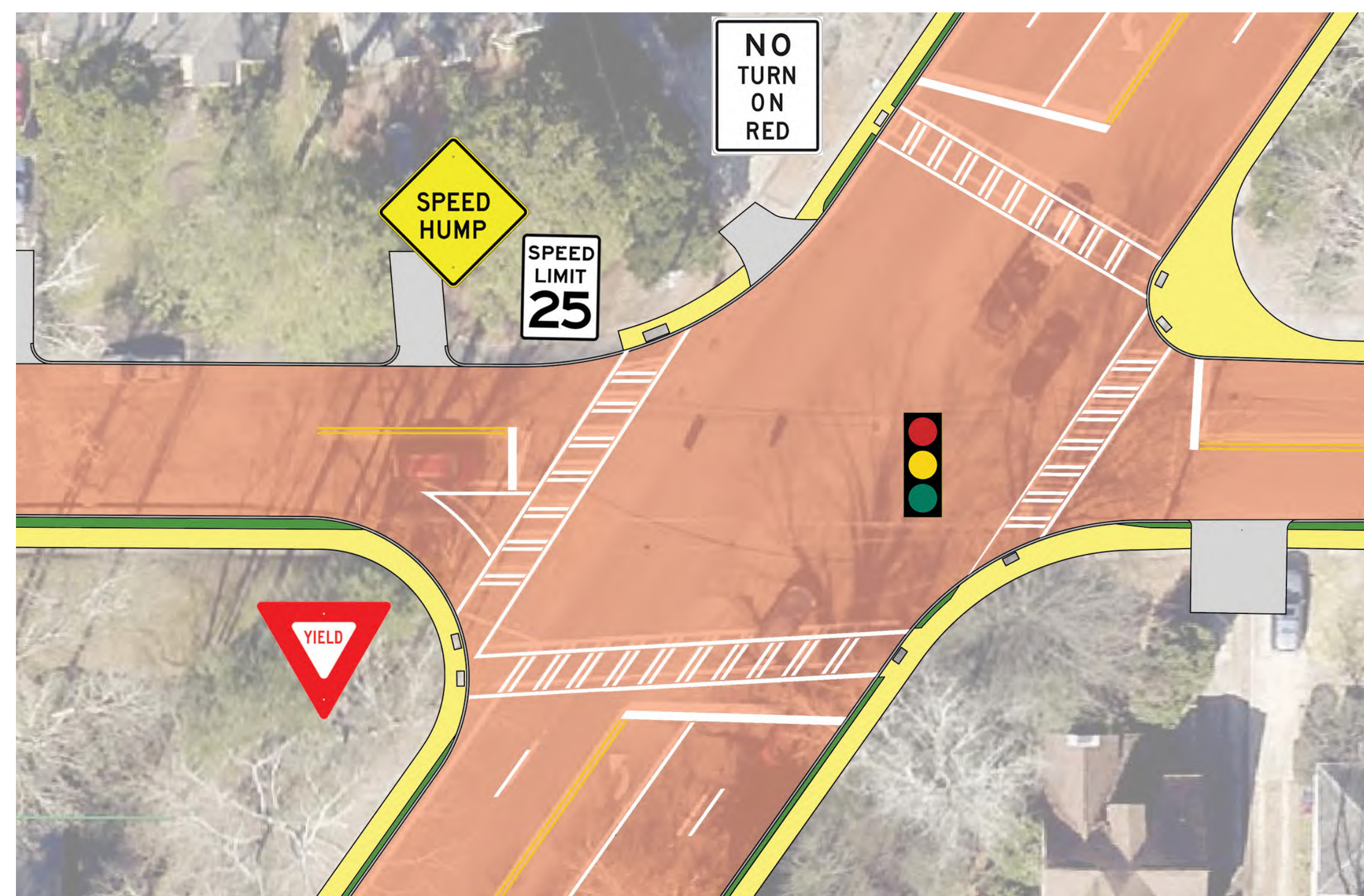
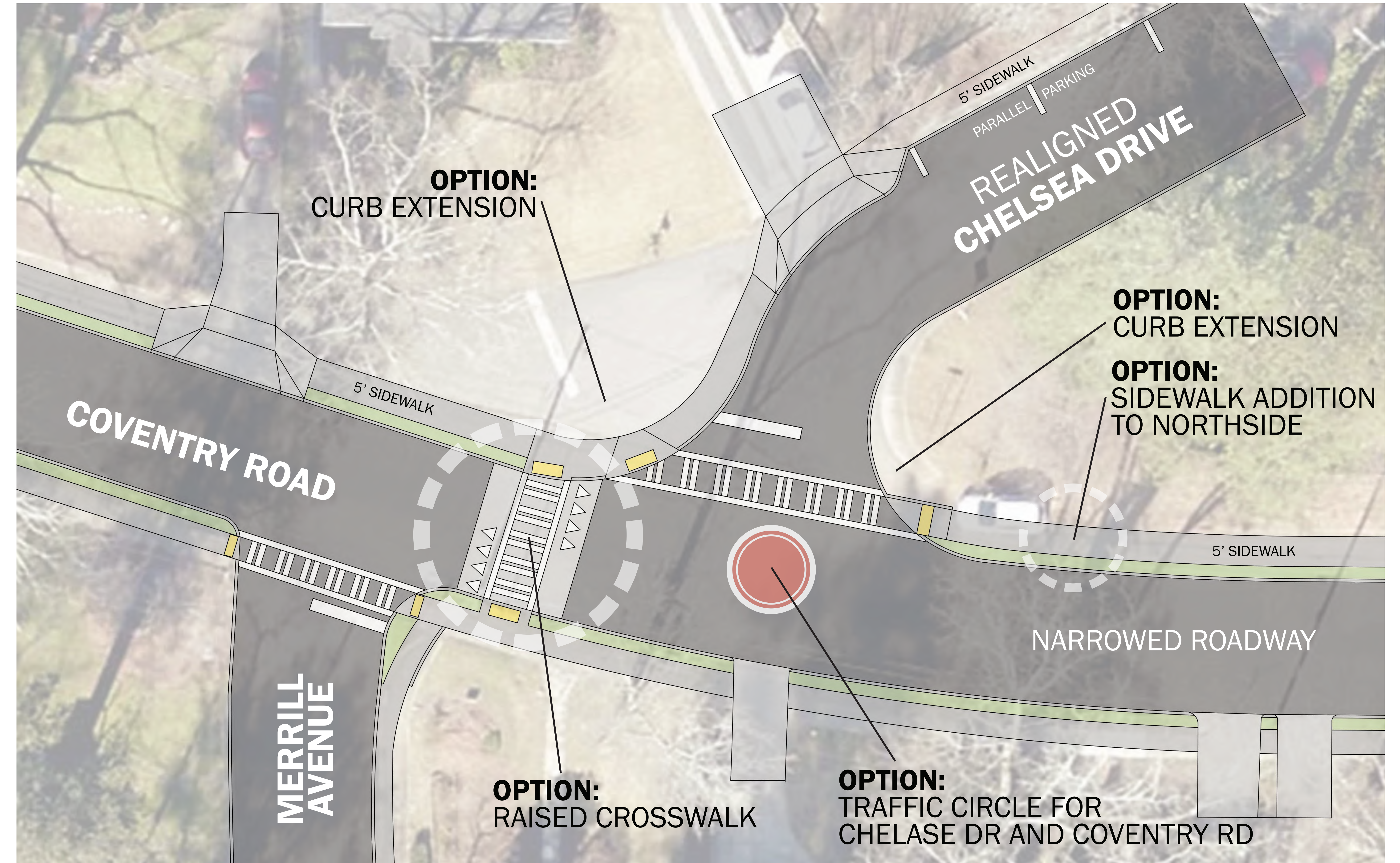
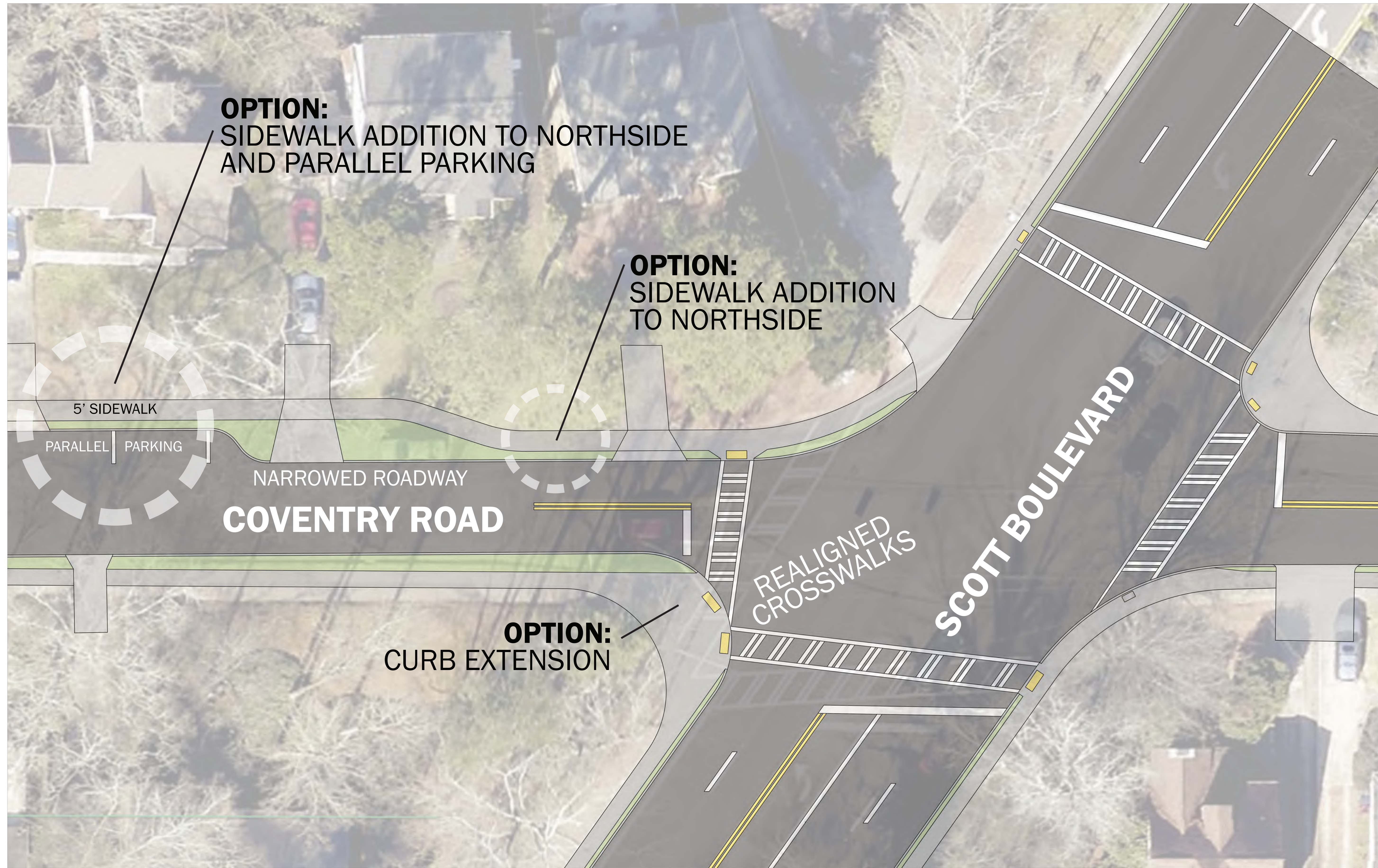
COVENTRY ROAD TRAFFIC CALMING INITIATIVE
OPEN HOUSE AND WORKSHOP | JULY 18, 2023



COVENTRY ROAD AND SCOTT BOULEVARD

COVENTRY ROAD / MERRILL AVENUE / CHELSEA DRIVE

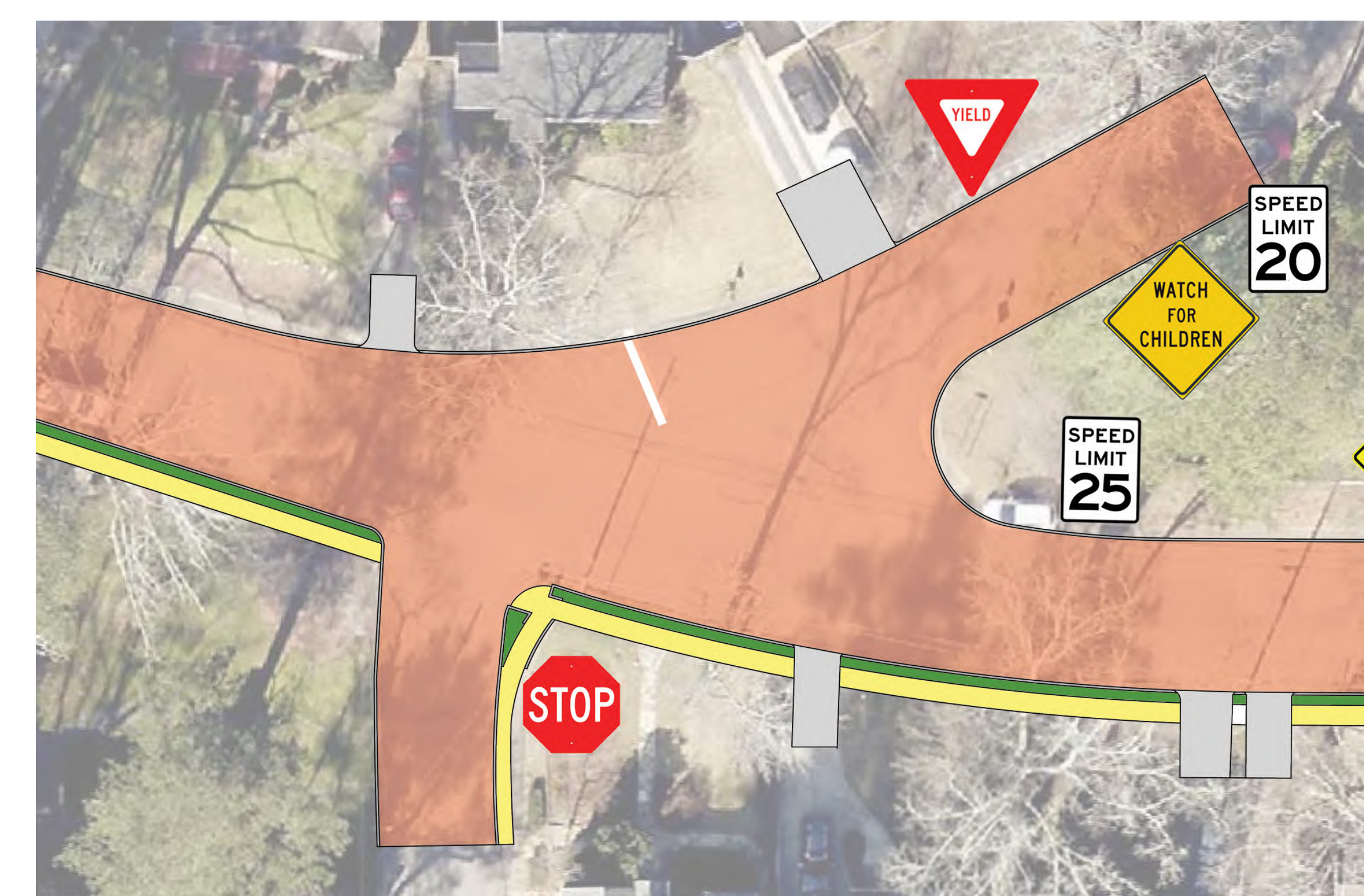
DESIGN OPTIONS



EXISTING





CURB EXTENSIONS



EXISTING



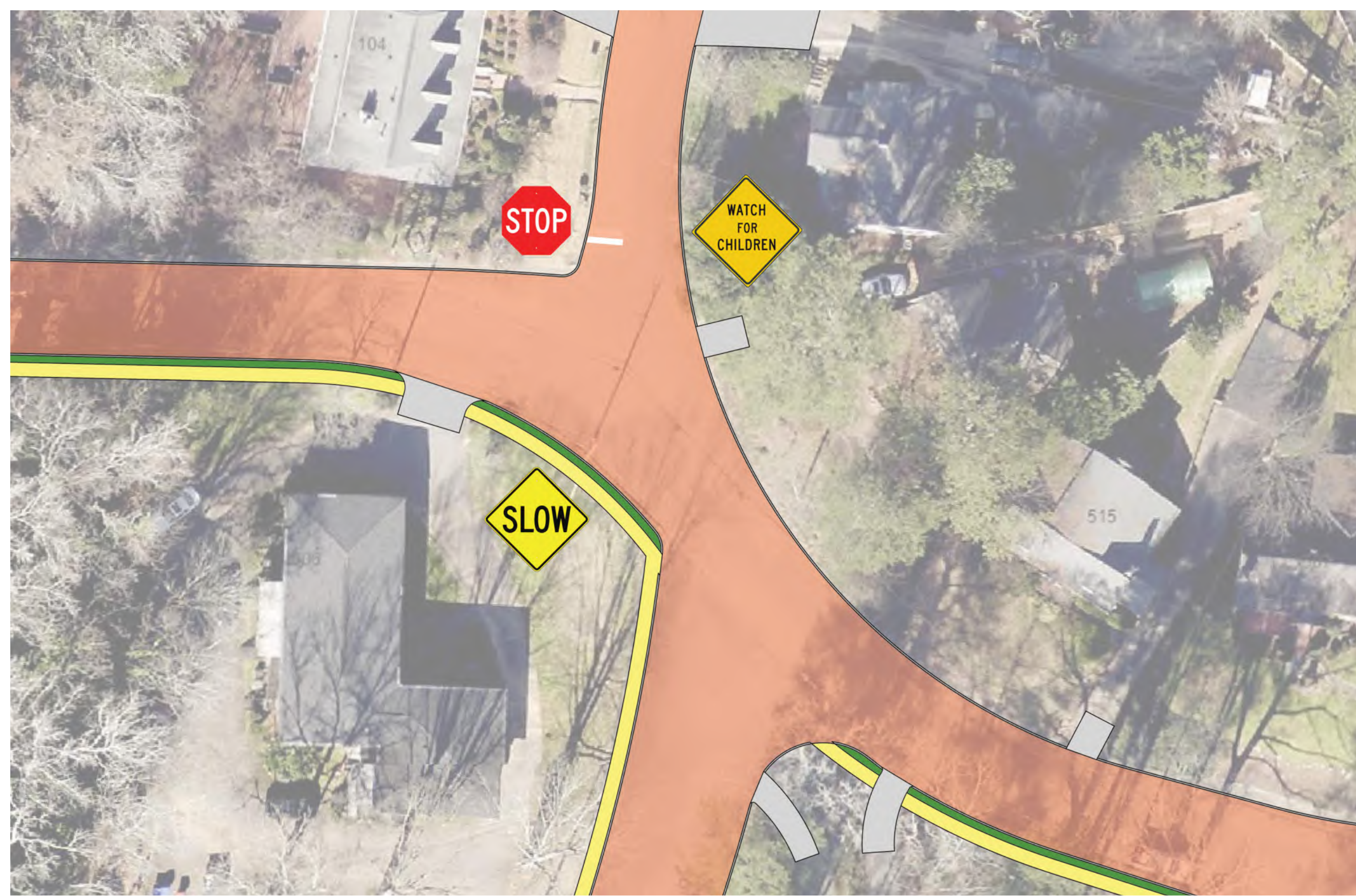
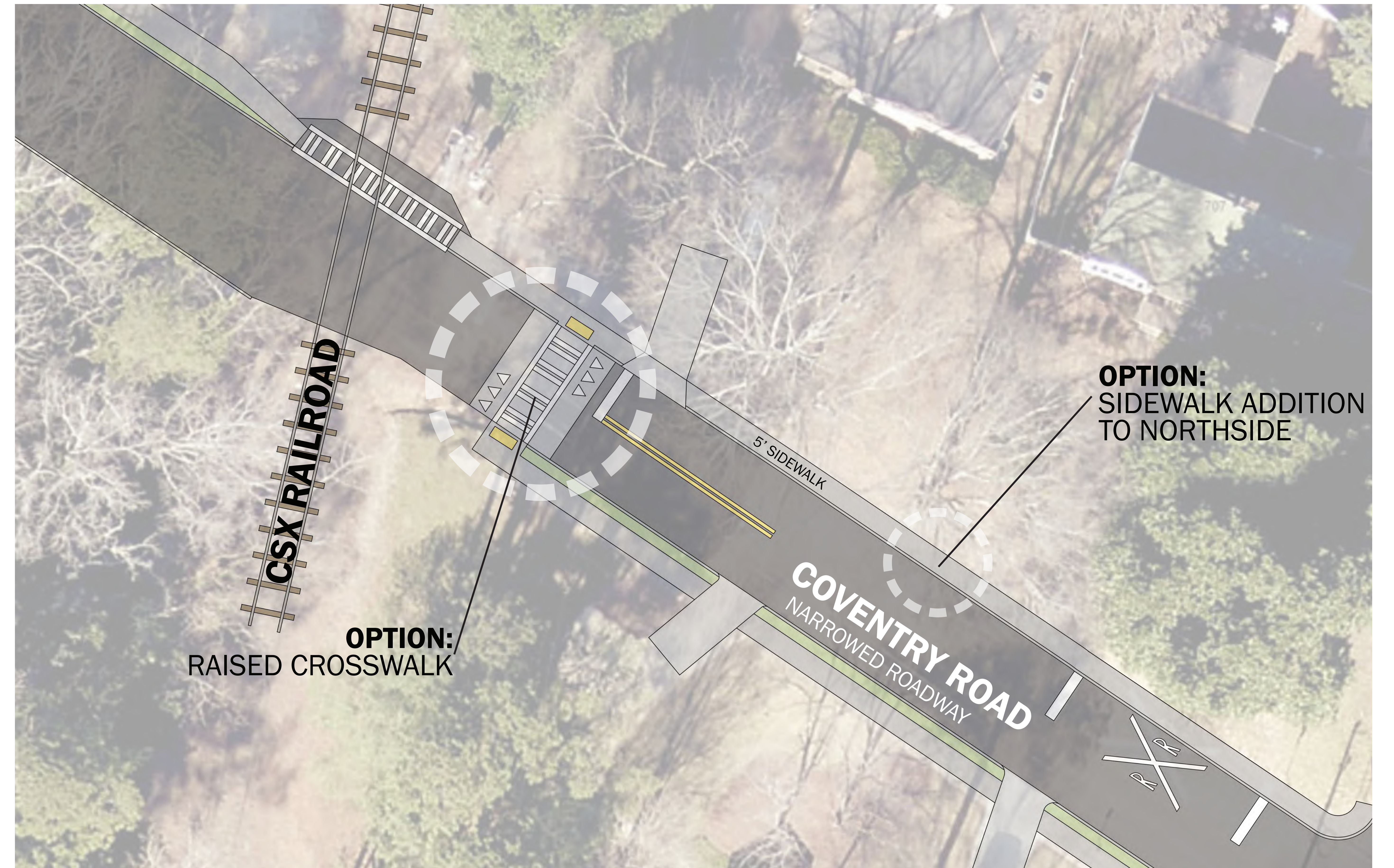
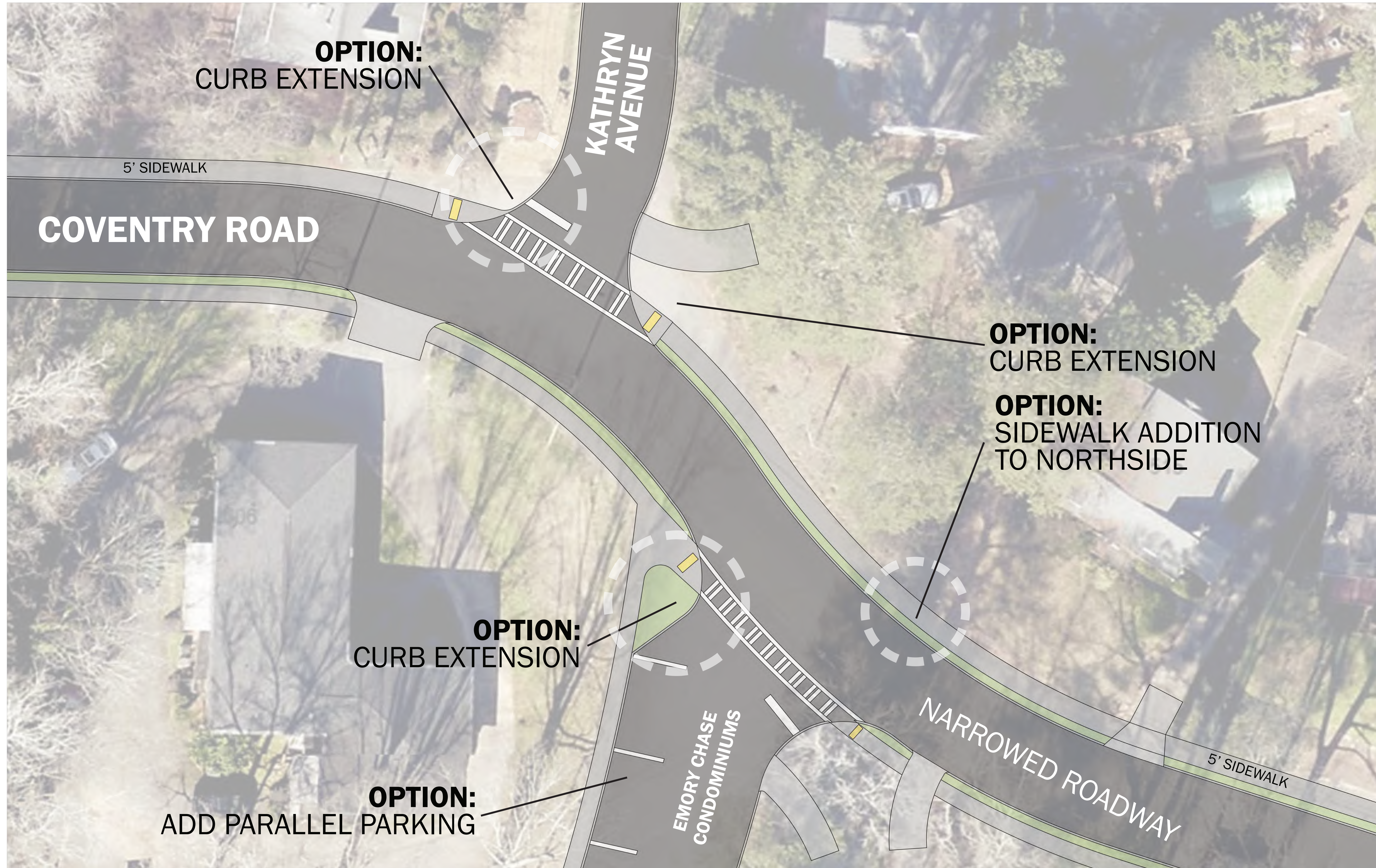
RAISED CROSSWALK / SPEED TABLE



COVENTRY ROAD / EMORY CHASE CONDOMINIUMS / KATHRYN AVENUE

COVENTRY ROAD AND CSX RAILROAD

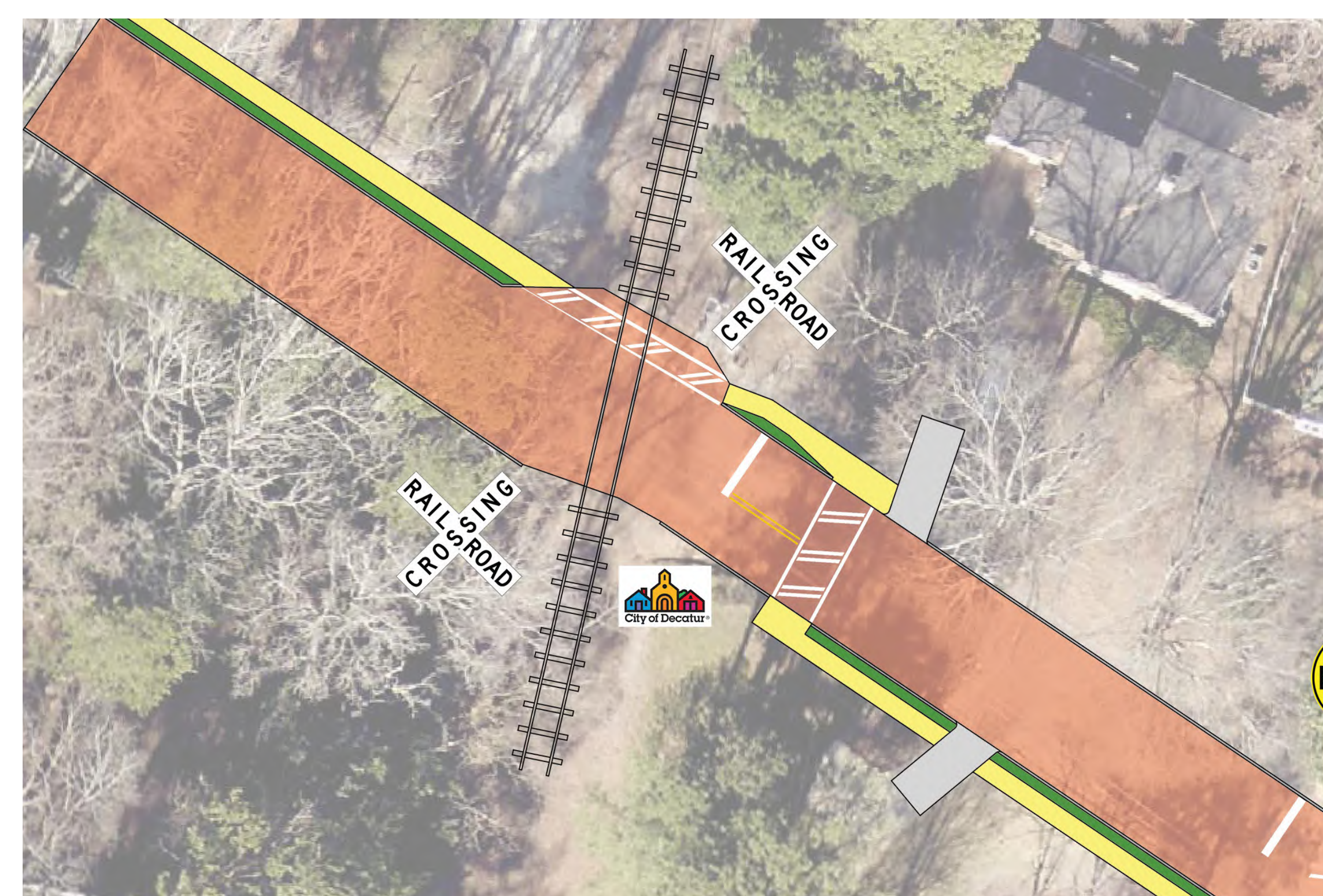
DESIGN OPTIONS



EXISTING




CURB EXTENSIONS



EXISTING



RAISED CROSSWALK / SPEED TABLE



COVENTRY ROAD TRAFFIC CALMING INITIATIVE
OPEN HOUSE AND WORKSHOP | JULY 18, 2023

