





- Trip Origins and Destinations
- Access Routes
- Crossing Location and Type
- Sight Distance
- Tree Preservation
- Driveway Alignment
- Slopes
- Marta Stops

- LEGEND:**
-  EXISTING VEHICULAR ACCESS
  -  EXISTING PEDESTRIAN ACCESS
  -  EXISTING MARTA BUS STOP
  -  PROJECT BEGIN/END

# DESIGN FACTORS

## SOUTH COLUMBIA DRIVE SHARED USE PATH PHASE III



OCT. 2023

