






- Trip Origins and Destinations
- Access Routes
- Crossing Location and Type
- Sight Distance
- Tree Preservation
- Driveway Alignment
- Slopes
- Marta Stops

- LEGEND:**
-  EXISTING VEHICULAR ACCESS
 -  EXISTING PEDESTRIAN ACCESS
 -  EXISTING MARTA BUS STOP
 -  PROJECT BEGIN/END

DESIGN FACTORS

SOUTH COLUMBIA DRIVE SHARED USE PATH PHASE III



APR. 2024
AECOM